

'0' - SL No-1
Plot - A

(O & P)

41

07250

20491

11

10



पश्चिम बंगाल पश्चिम बंगाल WEST BENGAL

Stamp No. D 161566
s/s 8 (1) of W.B.L.R Act 1966
Subv Stamp under the India
Stamp Act-1999. Subsequently
amended Schedule I, Pt. No.
Stamp Paid.

D 161566

North 24-Parganas
G.P.O. No. 10

27 JUN 2008

THIS DEED OF CONVEYANCE made on this 23rd day of May, Two
Thousand and eight

100
11.93
300

3840

A 42339 to
 E 7-00
 H 28 20
 mb 4-00
42378-72

49000X5 + 20000/-
 Deficit Stamp duty of Rs. 27-6-08
 has been paid by 106913, 106915, 106916, 106917
 48 per Banking 106918, 106919
 Bank Draft No. 106920, 106921
 Date 27/6/08
 27/6/08

G.S. - II
Baran, North 24-Parganas.
27-6-08

BETWEEN

1) **SRI ASIM KUMAR GHOSH** 2) **SRI AJIT KUMAR GHOSH**, both sons of Late Sushil Chandra Ghosh and at present residing at 6B, Charakdanga Road, Kolkata- 700 013 and 3) **SMT JOYASRI GHOSH** AND 4) **SRI ABHISHEK GHOSH**, wife and son of Late Asit Kumar Ghosh both residing at Lake Road, Topchanchi, Dhanbad, Jharkhand, hereinafter referred to as the "OWNERS/ VENDORS" the Owners are represented by their lawfully Constituted Attorney **AMAL CHAKRABORTY** son of **LATE B.N.CHAKRABORTY**, by faith - Hindu, by occupation - Business residing at **KAJKHALI, CHIRIAMOR, P.S. - AIRPORT**, District North 24 Parganas (which expression shall unless excluded by or repugnant to the context hereof be deemed to mean and include their heirs executors and/or administrators and/or assigns) of the **FIRST PART** ;

AND

M/S GREEN GRID PROJECTS PRIVATE LIMITED, a company duly incorporated under the provisions of Companies Act, 1956 represented by its director and having its registered office at 9, **BANGUR AVENUE, BLOCK-C, 1ST FLOOR, KOLKATA-700055** hereinafter referred to as the **PURCHASERS** (which term or expression shall unless excluded by or repugnant to the subject or context be deemed to mean and include their successor or successors in office and/or assigns) of the **SECOND PART**;

AND

1. **DILIP SEN**, S/o- Late Gopal Sen.residing at Vill- Kaikhali, Chiriamore, P.O.- R/ Gopalpur, P.s.- DumDum Airport, Kol-700136.

2.**SUBAL MONDAL**, S/o- Late Abani Mondal. residing at Vill- Arjunpur, Charakdanga, P.S.- Rajarhat, Kol- 700136.

3. **BABU DEY** son of Late Umesh Chandra Dey residing at Vill- 1 Motilal Colony, P.S. Dumdum, Kolkata-700028

4.**BIKASH CHANDRA** son of Sri Mohon Chandra residing at Vill- Narnyanpur, Tatul Tala P.S. Dumdum Airport, Kolkata 700136

5. **BIMAL GHOSH** son of Late Jaganath Ghosh residing at Vill- Kaikhali, Daspara, P.O. & P.S. Airport, Kolkata-700052

6. **BINOY CHAKRABORTY** son of Sri Dharendra nath Chakraborty residing at Vill- G/F 20, Jyangra, Baguiati, P.S. Rajarhat, Kolkata- 700059

7. **KANK SARDAR** son of late Kanai Lal Sardar residing at Vill- Narayanpur, Tutuhala, P.S. Airport, Kolkata-700136

8.**BARUN DAS** son of Late Nanda Kishore Das residing at Vill- Kaikhali, Daspara, P.O. & P.S. Airport, Kolkata-700052

9.**PRASANTA SAMANTA** son of Sri Dhiren Samanta residing at Vill- Dashadrone, P.O.R/Gopalpur P.S. Rajarha, Kolkata-700136

10. **DIPANKAR DAS** son of Sri Khokon Das residing at Vill-84/1, Jagadish Bose Road, New Barackpur P.S.Khardha, Kolkata-700131

all by faith Hindu, by occupation Business, all hereinafter called and referred to as the as the CONFIRMING PARTY (which term and expression shall unless excluded by or repugnant to the subject or context be deemed to mean and include its successors-in-office, nominees and assigns) of the THIRD PART.

WHEREAS:

1. At all material times by virtue of the several Deeds of conveyance one Sushil Chandra Ghosh and Hiran Kumar Ghosh purchased several plots of land having an area of 5.74 Acres situated at Madhyamgram comprised in C.S Dag No. 957 appertaining C.S. Khatian No.84, C.S Dag No. 958 appertaining C.S. Khatian No. 230, C.S Dag No. 958 appertaining C.S. Khatian No. 84, C.S Dag No. 960 appertaining C.S. Khatian No. 119, C.S Dag No. 961 appertaining C.S. Khatian No. 136, C.S Dag No. 963 appertaining C.S. Khatian No. 515, C.S Dag No. 989 appertaining C.S. Khatian No. 29/1, C.S Dag No. 990 appertaining C.S. Khatian No. 29/1, C.S Dag No. 991 appertaining C.S. Khatian No. 107, C.S Dag No. 992 appertaining C.S. Khatian No. 280, C.S Dag No. 993 appertaining C.S. Khatian No. 29/1. C.S Dag No. 994 appertaining C.S. Khatian No. 280, C.S Dag No. 994/1511 appertaining C.S. Khatian No. 561, C.S Dag No. 994/1512 appertaining C.S. Khatian No. 267, C.S Dag No. 995 appertaining C.S. Khatian No. 127, C.S Dag No. 996 appertaining C.S. Khatian No. 436, C.S Dag No. 996/1479 appertaining C.S. Khatian No. 63, C.S Dag No. 996/1480 appertaining C.S. Khatian No. 281, C.S Dag No. 996/1481 appertaining C.S. Khatian No. 291, C.S Dag No. 996/1482 appertaining C.S. Khatian No. 556, C.S Dag No. 996/1483 appertaining C.S. Khatian No. 95, C.S Dag No. 996/1484 appertaining C.S. Khatian No. 164, C.S Dag No. 996/1485 appertaining C.S. Khatian No. 164, C.S Dag No. 996/1486 appertaining C.S. Khatian No. 258 and C.S Dag No. 996/1487 appertaining C.S. Khatian No. 46, J.L. No. 43, Mouza: Udayrajpur, Baraset Police Station, Under Madhyamgram Municipality, Ward No.9, District: North 24 Paraganas (hereinafter referred to as the said Plots of land) and became the joint owners thereof and seized and possessed of the same.

2. While seized and possessed of the aforesaid plots of land as absolute owners thereof, said Sushil Chandra Ghosh and Hiran Kumar Ghosh by a registered Deed of Conveyance dated 06.01.1942 sold, transferred, and conveyed the aforesaid plots of land in favour of Ghosh's Estates Limited on valuable consideration as mentioned therein and the said Deed was duly registered in the office of the Registrar of Assurance at Kolkata and recorded in Book No. 1. Volume No. 23 Pages 1 to 18 being Deed No. 81 for the year 1942.
3. After purchasing the aforesaid plots of land said Ghosh's Estates (P) Limited duly and seized and possessed of the same by recording their name in the Records of Rights.
4. Said Sushil Chandra Ghosh son of Late Amritlal Ghosh during his life time created a family trust namely Amrita Lal Ghosh Trust (hereinafter referred to as the said Trust) and vested his shares and royalty receiving rights morefully and particularly described in schedule "A" and "B" written in the said Trust Deed and the said Trust was registered with the Registrar of Assurances, Kolkata and duly recorded in Book No. 1 Vol. No. 91 pages 151 to 165, being Deed No. 3279 for the year 1949 for the purpose of celebration of Annual Durga Puja and Annapurna Puja and maintenance of the settlor during his life time and certain other purposes and also for the benefit of the beneficiaries being his sons namely Asim Kumar Ghosh, Ajit Kumar Ghosh and Asit Kumar Ghosh named in the said Trust and appointed himself along with one Murari Mohan Mitra and Abani Kumar Kirty as Trustees to the said Trust.

5. Pursuant to the aforesaid provision as contained in the said Deed of Trust Dated 3rd October, 1949, said Asim Kumar Ghosh Ajit Kumar Ghosh and Asit Kumar Ghosh were inducted as a Trustees after attaining the age of 18 by the continuing Trustees on 29 May, 1951, 4th August, 1954 and 20th November, 1954 respectively and the existing two Trustees namely Murari Mohan Mitra and Abani Kumar Kirti resigned as a Trustees to the said Trust on 4th August, 1954 and 1st March, 1957 respectively.
6. Thus, the said Sushil Chandra Ghosh, Asim Kumar Ghosh, Ajit Kumar Ghosh and Asit Kumar Ghosh remained the Trustees to the aforesaid Trust.
7. While use and enjoyment of the said plots of land as an absolute owner thereof, said Ghosh's Estate Private Limited sold, transferred and conveyed the aforesaid plots of land in favour of aforesaid "Amrita Lal Ghosh Trust" on valuable consideration as mentioned therein and the said Deed was duly registered in the office of the Registrar of Assurances and recorded in Book No. 1. Volume No.14 Pages 168 to 185 Being No. 1129 for the year 1958.
8. Thus the said Amrita Lal Ghosh Trust by virtue of the aforesaid Deed of Conveyance became the absolute owner in respect of the said plots of land and seized and possessed of the same.
9. Said Sushil Chandra Ghosh, being the settlor as well as the Trustee to the said Trust died intestate on or about 25th October, 1959 and accordingly the remaining Trustees namely Asim Kumar Ghose Ajit Kumar Ghosh and Asit Kumar Ghosh remained and continued as the Trustees to the aforesaid Trust.

10. While use and enjoyment of the aforesaid plots of Land, said "Amrita Lal Ghosh Trust" by several Deeds of Conveyance also purchased several plots of land adjoining to the said plots of land having a total area of 47 1/4 decimal from the then owners situated at Madhyamgram under C.S. Dag 995 under C.S. Khatian No. 84, Dag No. 994(P) under C.S. Khatian No. 280, C.S.Dag No.994/1511(P) under C.S.Khatian No.561, C.S. Dag No. 994/1596 under C.S. Khatian No.268 and C.S. Dag No.962 under C.S. Khatian No.30 and 31, J.L. No. 43, , Mouza: Udairajpur, Police Station Barasat, under Madhyamgram Municipality, Ward No. 9 in the District: 24 Paraganas (North) and became the absolute owner thereof.
11. Thus the said Amrita Lal Ghosh Trust became the absolute owner in respect of ALL THAT piece and parcel of land commonly known as KUHUKKEKA Gardens having a total area of 6.21 Acres equivalent to 374 Cottahs (more or less) at Madhyamgram, Mouza: Udairajpur under Barasat Police Station. District: North 24 Paraganas and became the owner thereof (hereinafter called the said Property) more fully and particularly described in the **FIRST SCHEDULE** hereunder written.
12. While seized and possessed of the aforesaid plots of Land as an absolute owner thereof, one of the trustees namely Ajit Kumar Ghosh inducted several tenants at different portion of the aforesaid land and the said tenants constructed various Tin-sheded structures at different places on the aforesaid plots of land.
13. Disputes and/or differences having been arisen between the Trustees to the said Trust with regard to the Administration and management of the said Trust, the Managing Trustee of the said "Amrita Lal Ghosh Trust" filed a

suit before the Hon'ble High Court at Calcutta being Suit No. 197 of 1983 (Asim Kumar Ghosh Vs Ajit Kumar Ghosh & Others) inter alia praying for administration and removal of other trustees from the office of the said Trust and appointment of new Trustees in their place and stead and for framing of a scheme for proper administration of the said Trust.

14. During the pendency of the said suit, the Hon'ble High Court at Calcutta on consent of all the parties to the said Suit passed an order vide its order dated 15th May, 1985 inter alia, declaring that the said property no longer be treated as the Trust Property and it was declared by way of a preliminary decree that the said property shall vest absolutely in the beneficiaries of the said "Amrita Lal Ghosh Trust" namely Sri Asim Kumar Ghose, Sri Ajit Kumar Ghosh and Sri Asit Kumar Ghosh having equal undivided one-third share each therein and directed to execute a formal Deed if required to that effect.
15. Pursuant to the said order passed by the Hon'ble High Court at Calcutta, Sri Ajit Kumar Ghosh, one of the vendor herein gave effect to the said order passed by the Hon'ble High Court at Calcutta by executing a formal Deed which was registered in the office of Registrar of Assurances at Calcutta and the same was recorded in Book No. 1. Volume No.1 Pages 1 to 17 being No. 6089 for the year 2006.
16. Thus said Sri Asim Kumar Ghose, Sri Ajit Kumar Ghosh and Sri Asit Kumar Ghosh became the absolute owners having undivided one-third share each in respect of the aforesaid property and seized and possessed of the same.

17. Sri Asit Kumar Ghosh, being the younger brother died intestate on 17.11.1998 leaving behind him his wife namely Smt. Joyasri Ghosh and only son Sri Abhishek Ghosh, being his only legal heirs who after the demise of the said Asit Kumar Ghosh inherited his undivided One- third share in respect of the aforesaid property and became the joint owners thereof.
18. On the intervention of family friends, well wishers and relatives and for the benefit of the family in general and for the purpose of avoiding long drawn family dispute and litigation, the owners namely Sri Asim Kumar Ghose, Sri Ajit Kumar Ghosh and the legal heirs of Sri Asit Kumar Ghosh, (since deceased) namely Smt Joyasri Ghosh and Abhishek Ghosh have mutually agreed to resolve the disputes with regard to the said property whereby they all have agreed to sell, transfer and convey their undivided share in the said property to any intending purchaser and/or purchasers.
19. 1.Sri Asim Kumar Ghose, 2.Sri Ajit Kumar Ghosh, 3.Smt Joyasri Ghosh and 4.Abhishek Ghosh the Owners/ Vendors herein, appointed one AMAL CHAKRABORTY son of LATE B.N.CHAKRABORTY, by faith - Hindu, by occupation - Business residing at KAIKHALI, CHIRIAMOR, P.S. - AIRPORT, District North 24 Parganas as their constituted attorney by way of a registered G.P.A. bearing no.2758 dated 15.05.2008 duly registered at NORTH 24 PARGANAS copied in Book NO. IV, for the year 2008 for the said property as mentioned in the Second Schedule hereunder.
20. The Confirming Party herein has entered into an Agreement for Sale with the present Vendors towards the Schedule property and the Confirming Party herein has absolute right to nominate any purchaser and accordingly the Purchaser herein when agreed to purchase the said land, the Confirming

Party herein gave his consent and confirm this sale and declare that he has no right claim and demand whatsoever against the said property and he already received the amount paid as part consideration to the Vendor from the present Purchaser. That upon execution of this deed of conveyance, the vendor and the confirming party jointly executed and registered other deeds and accordingly the entire consideration has been paid to the vendors and confirming party through different cheques and for the purpose of only this deed the proportionate consideration amount in respect of the vendor and confirming party has been written in the Memo of consideration of this deed.

21. The Purchasers being desirous to purchase a demarcated portion in the aforesaid plot of land having an area of 07 Cottahs , equivalent to 11.55 Decimals(more or less) comprised in R.S Dag No. 996(P) now L.R Dag No.2441, under L.R. Khatian No.3302, J.L. No 43, Mouza, Udairajpur, Police Station Barasat, under the Madhyamgram Municipality Ward No. 9 (on Jessore Road North), District: North 24 Paraganas (hereinafter referred to as the "said Plot of land") approached the present Vendors for purchasing the same and accordingly the Vendors agreed to sell and the Purchasers agreed to purchase the same at or for a total consideration of Rs 38,50,000/- (Rupees Thirty Eight Lakhs Fifty Thousand only) free from all encumbrances, charges, liens attachments whatsoever.

NOW THIS INDENTURE WITNESSETH that in consideration of a sum of Rs 38,50,000/- (Rupees Thirty Eight Lakhs Fifty Thousand only) paid by the PURCHASERS to the VENDOR at or immediately before the execution of these presents and the VENDORS doth hereby admit and acknowledge to have received the same and/or every part thereof as per the memo of consideration given below (The Purchasers paid and the Vendors

received money and several Pay-orders with several quantum in the names themselves and different persons at the request of the Vendors, on the Vendor's undertaking to make suitable adjustment of the total consideration and the Vendors shall not raise any dispute and/or claim in regard to the total consideration) VENDORS doth hereby by these presents indefeasibly grant, convey and transfer, assign and assure unto the PURCHASERS ALL THAT a demarcated portion having an area of 07 Cottahs , equivalent to 11.55 Decimals(more or less) comprised in R.S Dag No. 996(F) now L.R Dag No.2441, under L.R. Khatian No.3302, J.L. No 43, Mouza, Udairajpur, Police Station Barasnat, under the Madhyamgram Municipality Ward No. 9 (on Jessore Road North), District: North 24 Paraganas commonly known as Kuhukeka gardens more fully and particularly described in the **SECOND SCHEDULE** free from all encumbrances, charges, liens, attachments whatsoever thereon **HOWSOEVER** otherwise the said demarcated plot of land now or heretofore were or was situate, butted, bounded, called, known, numbered, described and distinguished **TOGETHER** with the land or ground whereupon or on part whereof the same is erected and built together with all houses, out-houses sewers, drains, ditches, path passages, water course, erections, fixtures, walls, yards, courtyards and benefit and advantages of ancient and other lights, liberties easements privileges, appendages and appurtenances whatsoever in the said demarcated property or any part thereof belonging or in any wise appertaining to or with the same or any part thereof usually held, used, occupied or enjoyed or reputed to belong or be appurtenant thereto **AND** the reversion and reversions, remainder and remainders, rents, issues and profits thereof and of every part thereof together with all estate, right, title, inheritance, use, trust, property, claim laud demand whatsoever both at law and in equity of the VENDORS into and upon the said property or every part thereof **AND** all deeds, pattas,

minuments, writings and evidences of title which in any wise relate to the said demarcated plot of land or any part or parcel thereof and which now are or hereafter shall or may be in the custody, power or possession of the VENDORS, their legal heirs representatives or any person from whom he or they can or may procure the same without action or suit at law or in equity **AND TO HAVE AND TO HOLD AND ENJOY** the said demarcated portion in respect of the aforesaid property and every part thereby granted, conveyed and transferred or expressed and intended unto and to the use of the PURCHASERS, their successors or successors in office and/or assigns forever freed and discharged from or otherwise by the Vendors well and sufficiently indemnified of and against all encumbrances, claims, liens etc. whatsoever created or suffered by the Vendors of these presents **AND** the VENDORS doth hereby for themselves, their heirs, executors, administrators and representatives, covenant with the PURCHASERS, their successors or successors in office and/or assigns, **THAT NOTWITHSTANDING** any act, deed, or thing whatsoever, by the VENDORS or by any of their predecessors and ancestors in title, done or executed or knowingly suffered to the contrary the VENDORS had at all material times heretofore and now have good right, full power, absolute authority and indefeasible title to grant, sell, convey, transfer, assign and assure the said demarcated property hereby granted, sold, conveyed and transferred or expressed or intended so to be, unto land to the use of the PURCHASERS, its successor or successors in office and/or assigns in the manner aforesaid **AND THAT** the PURCHASERS, its successor or successors in office and/or assigns shall and may at all times hereafter, peaceably and quietly enter into hold, possess and enjoy the said property and every part thereof and receive the rents, issues and profits thereof, without any lawful eviction, hinder and interruption, disturbance, claim or

demand whatsoever from or by the VENDORS or any person or persons lawfully or equitably claiming any right or estate thereof from under or in trust for them or from or under any of their ancestors or predecessors in title AND THAT free and clear and freely and clearly absolutely acquitted, exonerated and released or otherwise by and at the costs and expenses of the VENDORS will and sufficiently save indemnified of from and against all and all manner of claims, charges, liens, debts attachments and encumbrances whatsoever made or suffered by the VENDORS or any of their ancestors or predecessors in title or any person or persons lawfully or equitably claiming as aforesaid AND FURTHER that the vendors and all persons having or lawfully or equitably claiming any estate or interest whatsoever in the said demarcated portion in respect of the aforesaid property or any part thereof from under or in trust for them the Vendors or from or under any of their predecessors or ancestors in title shall and will from time to time and at all times hereafter at the request and costs of the PURCHASERS, their successor or successors in office and/or assigns do and execute, or cause to be done and executed all such acts, deeds and things whatsoever for further better and more perfectly assuring the said demarcated property and every part thereof unto and to the use of the PURCHASERS, its successor or successors in office and/or assigns according to the true intent and meaning of these presents as shall or may be reasonably required AND FURTHERMORE THAT the VENDORS and all their heirs, executors and administrators and/or assigns shall at all times hereafter indemnify and keep indemnified the PURCHASERS, its successor or successors in office and/or assigns against any loss, damages, costs, charges and expenses if any suffered by reason of any defect in the title of the Vendors or any breach of the covenants hereinafter contained.

THE FIRST SCHEDULE ABOVE REFERRED TO:

ALL THAT a piece and parcel of land commonly known as KUHUKKEKA Gardens having a total area of 6.22 Acres equivalent to 374 Cottahs more or less, under R.S. Dag No 957, corresponding to L.R. Dag No. 2413, R.S. Dag No 958 corresponding to L.R. Dag No. 2413 and 2414, R.S. Dag No 959 corresponding to L.R. Dag No. 2415, R.S. Dag No. 960 corresponding to L.R. Dag No. 2415, R.S. Dag No 962 corresponding to L.R. Dag No. 2416, R.S Dag No. 963 corresponding to L.R. Dag No. 2436, R.S. Dag No 989 corresponding to L.R. Dag No. 2435, R.S Dag No. 990(P) corresponding to L.R. Dag No. 2415, 2438 and 2439, R.S Dag No.991 and 992, corresponding to L.R. Dag No. 2440, R.S Dag No. 993, 994/1511 and 994/1512 corresponding to L.R. Dag No. 2447, R.S Dag No. 996(P) and 996/1479 corresponding to L.R. Dag No. 2441, R.S Dag No. 996/1480 corresponding to L.R. Dag No. 2442, R.S Dag No. 996/1482, 996/1483 and 996/1484 corresponding to L.R. Dag No. 2445, R.S Dag No. 996/1485 corresponding to L.R. Dag No. 2444, /R.S Dag No. 996/1486 corresponding to L.R. Dag No. 2443 and R.S Dag No. 996/1487 corresponding to L.R. Dag No. 2446, all under L.R. Khatian No.3302 , R.S. Dag No 961 under R.S. Khatian No 136/230, R.S Dag No. 994 under R.S. Khatian No 1398, R.S. Dag No. 996/1596 under R.S. Khatian No 268, R.S. Dag No 995 under R.S. Khatian No 1050, C.S Dag No. 996/1481 under C.S. Khatian No 91, J.L. No 43, Mouza, Udairajpur, Police Station Barasat, under the Madhyamgram Municipality Ward No. 9 (on Jessore Road North), District: North 24

Paraganas commonly known as KUHUKKA GARDENS J.L. No. 43

Mouza: Udairajpur under Barasaat Police Station, District: North 24

Paraganas and butted and bounded as follows:

- ON THE NORTH** : By Municipal Road
- ON THE SOUTH** : By Municipal Road and partly by a Mosque
- ON THE EAST** : Partly by Public Road and Partly
By C.S.Dag No. 990(P),
989/1591 and 989(p)
- ON THE WEST** : By Jessore Road (North)

SECOND SCHEDULE ABOVE REFERRED TO:

ALL THAT a demarcated portion having an area of 07 Cottahs ,
equivalent to 11.55 Decimals (more or less) comprised in R.S Dag No.
996(P) now L.R-Dag-No:2441, under L.R-Khatian-No.3302, recorded as
Bagan J.L. No 43, Mouza, Udairajpur, Police Station Barasaat, under the
Madhyamgram Municipality Ward No. 9 (on Jessore Road North), District:
North 24 Paraganas. The Plot of Land being numbered as "A" butted and
bounded by:

A Map or Plan Annex hereto bordered "RED" line being part of this document

PLOT NO. "A"

ON THE NORTH : Part of R.S. Dag. 996
 ON THE SOUTH : Part of R.S. Dag. 996 & 981
 ON THE EAST : R.S. Dag. 996 & 996/497
 ON THE WEST : Jessore Road

IN WITNESS WHEREOF the parties to these presents hereto set and subscribed their respective hands and seals on the day, month and year first above written.

This Indenture of Conveyance and the Memo of Consideration has been read over and explained to the vendors in Bengali language to which they have admitted and have understood

1. *Shraw Haldar*
Salt Lake
West-71

Amal Chakrabarti

SIGNATURE OF THE CONSTITUTED
 ATTORNEY OF THE VENDORS

Siby Sen
Babu Sen
Biswal Ghosh
Roman Sen
Pikash Chandra
Jeepankar Sen
Prabhat Samanta
Subal Mondal
Binay Chakrabarty
Bananda

SIGNATURE OF THE
 CONFIRMING PARTY

A Map or Plan Annex hereto bordered "RED" line being part of this document

PLOT NO. "A"

ON THE NORTH : Part of R.S. Dag. 996
 ON THE SOUTH : Part of R.S. Dag. 996 & 981
 ON THE EAST : R.S. Dag. 996 & 996/497
 ON THE WEST : Jessore Road

IN WITNESS WHEREOF the parties to these presents hereto set and subscribed their respective hands and seals on the day, month and year first above written.

This Indenture of Conveyance and the Memo of Consideration has been read over and explained to the vendors in Bengali language to which they have admitted and have understood

1. *Dewan Haldar*
Salt Laker
(Signature)

Anil Chakrabarti

SIGNATURE OF THE CONSTITUTED
 ATTORNEY OF THE VENDORS

Dilip Sen
Babu Roy
Bimal Ghosh
Ramkrishna
Pikesh Chandra
Deepankar Das
Pradip Samanta
Subal Mondal
Bijoy Chakrabarty
Chandra

SIGNATURE OF THE
 CONFIRMING PARTY

RECEIVED By Asim Kumar Ghosh the sum of Rs. 3,34,00,000.00 (Rupees Three Crores Thirty Four Lakhs only) only being the full consideration money as per Memo in terms of these presents:

| | | |
|--|----|--------------------|
| 1. By Pay order being No. 100805 dated 24.04.2008 Drawn on ABN Amro Bank in favour of Smt. Joyasri Ghosh | .. | Rs. 9,00,000.00 |
| 2. By Pay order being No. 100807 dated 24.04.2008 Drawn on ABN Amro Bank in favour of Sri. Abhishek Ghosh on request | .. | Rs. 9,00,000.00 |
| 3. By Pay order being No. 100917 dated 15.05.2008 Drawn on ABN Amro Bank in favour of Sri. Bhakti Tatan Biswas | .. | Rs. 25,00,000.00 |
| 4. By Pay order being No. 100916 dated 15.05.2008 | .. | Rs. 291,00,000.00 |
| Total: | | Rs. 3,34,00,000.00 |

(RUPEES THREE CRORES THIRTY FOUR LAKHS ONLY)

RECEIVED By Ajit Kumar Ghosh the sum of Rs. 1,10,00,000.00 (Rupees One Crore Ten Lakhs only) only being the full consideration money as per Memo in terms of these presents:

| | | |
|--|----|------------------|
| 1. By Pay order being No. 100803 dated 24.04.2008 Drawn on ABN Amro Bank in favour of Sri. Ajit Kumar Ghosh | .. | Rs. 32,50,000.00 |
| 2. By Pay order being No. 100814 dated 24.04.2008 Drawn on ABN Amro Bank in favour of Sri. Debashis Das on request of the Vendor. | .. | Rs. 10,00,000.00 |
| 3. By Pay order being No. 100811 dated 24.04.2008 Drawn on ABN Amro Bank in favour of Sri. Ganesh Chandra Dutta on request of the Vendor. | .. | Rs. 20,00,000.00 |
| 4. By Pay order being No. 100349 dated 26.03.2008 Drawn on ABN Amro Bank in favour of Pragma Tech India Pvt. Ltd. on request of the Vendor. | .. | Rs. 13,00,000.00 |

5. By Pay order being No. 100348 dated 26.03.2008 Drawn on ABN Amro Bank in favour of Pragma Tech India Pvt. Ltd. on request of the Vendor. .. Rs.27,00,000.00
6. By diverse cheques paid earlier .. Rs. 7,50,000.00
- Total: Rs. 1,10,00,000.00

(RUPEES ONE CRORE TEN LAKHS ONLY)

IN WITNESS WHEREOF the parties to these presents hereto set and subscribed their respective hands and seals on the day, month and year first above written.

WITNESSES:

Sudam Hosen

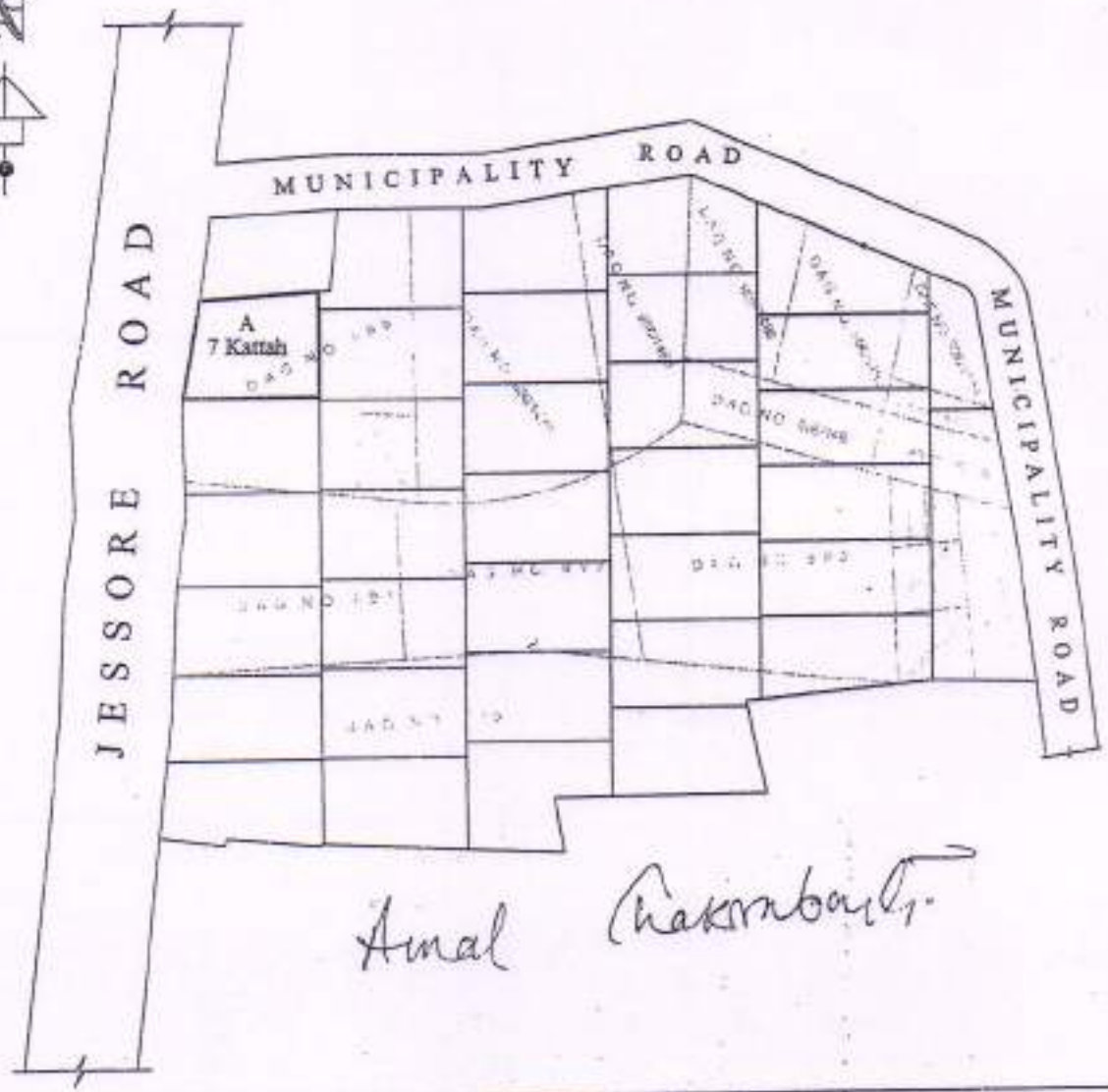
2.

Amal Chakrabarti

SIGNATURE OF THE CONSTITUED
ATTORNEY OF THE VENDORS

SITE PLAN OF LAND AT MOUZA-UDAYRAJPUR, J.L. NO.- 43,
R.S. DAG NO.-996, UNDER MADHYAMGRAM MUNICIPALITY,
WARD NO.-9, P.S.-BARASAT, DIST.-NORTH 24 PARGANAS.

AREA OF LAND : 7 Kattah.



| | | | | | |
|----|------------------|--------|---------------|------------|----------------|
| 8 | Barun Das | 267387 | ABN AMRO BANK | 20.05.2008 | 1295000 |
| | | 267388 | ABN AMRO BANK | 20.05.2008 | 1295000 |
| | | 267389 | ABN AMRO BANK | 20.05.2008 | 1295000 |
| | | 267390 | ABN AMRO BANK | 20.05.2008 | 1295000 |
| | | 267391 | ABN AMRO BANK | 20.05.2008 | 1295000 |
| | | 267382 | ABN AMRO BANK | 20.05.2008 | 1295000 |
| | | | | | <u>7770000</u> |
| 9 | Prasanta Samanta | 267393 | ABN AMRO BANK | 20.05.2008 | 1295000 |
| | | 267394 | ABN AMRO BANK | 20.05.2008 | 1295000 |
| | | 267395 | ABN AMRO BANK | 20.05.2008 | 1295000 |
| | | 267396 | ABN AMRO BANK | 20.05.2008 | 1295000 |
| | | 267397 | ABN AMRO BANK | 20.05.2008 | 1295000 |
| | | 267398 | ABN AMRO BANK | 20.05.2008 | 1295000 |
| | | | | | <u>7770000</u> |
| 10 | Dipankar Das | 267399 | ABN AMRO BANK | 20.05.2008 | 1295000 |
| | | 267400 | ABN AMRO BANK | 20.05.2008 | 1295000 |
| | | 270601 | ABN AMRO BANK | 20.05.2008 | 1295000 |
| | | 270602 | ABN AMRO BANK | 20.05.2008 | 1295000 |
| | | 270603 | ABN AMRO BANK | 20.05.2008 | 1295000 |
| | | 270604 | ABN AMRO BANK | 20.05.2008 | 1295000 |
| | | | | | <u>7770000</u> |

IN WITNESS WHEREOF the parties to these presents hereto set and subscribed their respective hands and seals on the day, month and year first above written.

WITNESSES :

1. *Dr. Sam Haldar*


































2.

Subal Das
Babu Ray
Bimal Das
Ranall Sena
Pitab Chouda
Deepankar Das
Prabir Das
Subal Mondal
Bijay Choudhary
Banindya

SIGNATURE OF THE CONFIRMING PARTY


































Saswati Poddar
 Drafted by: SASWATI PODDAR, Adv.
 WB/236/01

SPECIMEN FORM FOR TEN FINGERPRINTS


































| Sl. No. | Signature of the Executants/ Presentants | | | | | | | |
|---------|---|---|---|---|---|---|--------------|--|
| |  <i>Arund Chakrabarti</i> |  |  |  |  |  | | |
| | | Little | Ring | Middle | Fore | Thumb | (Left Hand) | |
| | |  |  |  |  |  | | |
| | | Thumb | Fore | Middle | Ring | Little | (Right Hand) | |
| | | | | | | | | |
| |  <i>Arund Chakrabarti</i> |  |  |  |  |  | | |
| | | Little | Ring | Middle | Fore | Thumb | (Left Hand) | |
| | |  |  |  |  |  | | |
| | | Thumb | Fore | Middle | Ring | Little | (Right Hand) | |
| | | | | | | | | |
| |  <i>Arund Chakrabarti</i> |  |  |  |  |  | | |
| | | Little | Ring | Middle | Fore | Thumb | (Left Hand) | |
| | |  |  |  |  |  | | |
| | | Thumb | Fore | Middle | Ring | Little | (Right Hand) | |
| | | | | | | | | |

PAGE NO. -























SPECIMEN FORM FOR TEN FINGERPRINTS

| Sl. No. | Signature of the Executants/ Presentants | | | | | | |
|--------------|---|---|---|---|---|---|--|
| |  |  |  |  |  |  | |
| | | Little | Ring | Middle | Fore | Thumb | |
| | | (Left Hand) | | | | | |
| | |  |  |  |  |  | |
| Thumb | Fore | Middle | Ring | Little | | | |
| (Right Hand) | | | | | | | |
| |  |  |  |  |  |  | |
| | | Little | Ring | Middle | Fore | Thumb | |
| | | (Left Hand) | | | | | |
| | |  |  |  |  |  | |
| Thumb | Fore | Middle | Ring | Little | | | |
| (Right Hand) | | | | | | | |
| |  |  |  |  |  |  | |
| | | Little | Ring | Middle | Fore | Thumb | |
| | | (Left Hand) | | | | | |
| | |  |  |  |  |  | |
| Thumb | Fore | Middle | Ring | Little | | | |
| (Right Hand) | | | | | | | |

SPECIMEN FORM FOR TEN FINGERPRINTS

| Sl. No. | Signature of the Executants/ Presentants | | | | | |
|--------------|--|---|---|--|---|---|
| |  <i>Deepank Arora</i> |  |  |  |  |  |
| | | Little | Ring | Middle | Fore | Thumb |
| | | (Left Hand) | | | | |
| | |  |  |  |  |  |
| | | Thumb | Fore | Middle | Ring | Little |
| (Right Hand) | | | | | | |
| |  <i>Anshu Kumar</i> |  |  |  |  |  |
| | | Little | Ring | Middle | Fore | Thumb |
| | | (Left Hand) | | | | |
| | |  |  |  |  |  |
| | | Thumb | Fore | Middle | Ring | Little |
| (Right Hand) | | | | | | |
| |  <i>Subal Mondal</i> |  |  |  |  |  |
| | | Little | Ring | Middle | Fore | Thumb |
| | | (Left Hand) | | | | |
| | |  |  |  |  |  |
| | | Thumb | Fore | Middle | Ring | Little |
| (Right Hand) | | | | | | |

SPECIMEN FORM FOR TEN FINGERPRINTS

| Sl. No. | Signature of the Executants/ Presentants | | | | | |
|---------|--|---|---|--|---|---|
| |  <i>Ravi Chandra</i> |  |  |  |  |  |
| | | Little | Ring | Middle | Fore | Thumb |
| | | (Left Hand) | | | | |
| | |  |  |  |  |  |
| | | Thumb | Fore | Middle | Ring | Little |
| | (Right Hand) | | | | | |
| |  |  |  |  |  |  |
| | | Little | Ring | Middle | Fore | Thumb |
| | | (Left Hand) | | | | |
| | |  |  |  |  |  |
| | | Thumb | Fore | Middle | Ring | Little |
| | (Right Hand) | | | | | |
| | | | | | | |
| | | Little | Ring | Middle | Fore | Thumb |
| | | (Left Hand) | | | | |
| | | | | | | |
| | | Thumb | Fore | Middle | Ring | Little |
| | (Right Hand) | | | | | |